



# Permanent Land Protection

Annual Update on  
Pinelands Programs  
2017

# Newly Protected Land in the Pinelands Area

## July 2016-June 2017

	Acres Protected
Pinelands Programs	342
State Acquisition (Green Acres)	1,035
Farmland Preservation	633
County Open Space	347
Other	4
<b>Total Acres</b>	<b>2,361</b>



**Distant Meadows Farm in Jackson Township,  
acquired by OCNLT**  
*Photo by NJPC*

## Acres Protected Through Pinelands Commission Programs July 2016 – June 2017



- PDC Program – 162 acres
- Limited Practical Use Program – 33 acres
- Density Transfer – 83 acres
- Clustering – 24 acres
- Density/Dilution/T&E – 40 acres

**Total Acres: 342**

*The Katz property in Pemberton, protected  
in 2006 through the PDC program*

*Photo by NJPC*

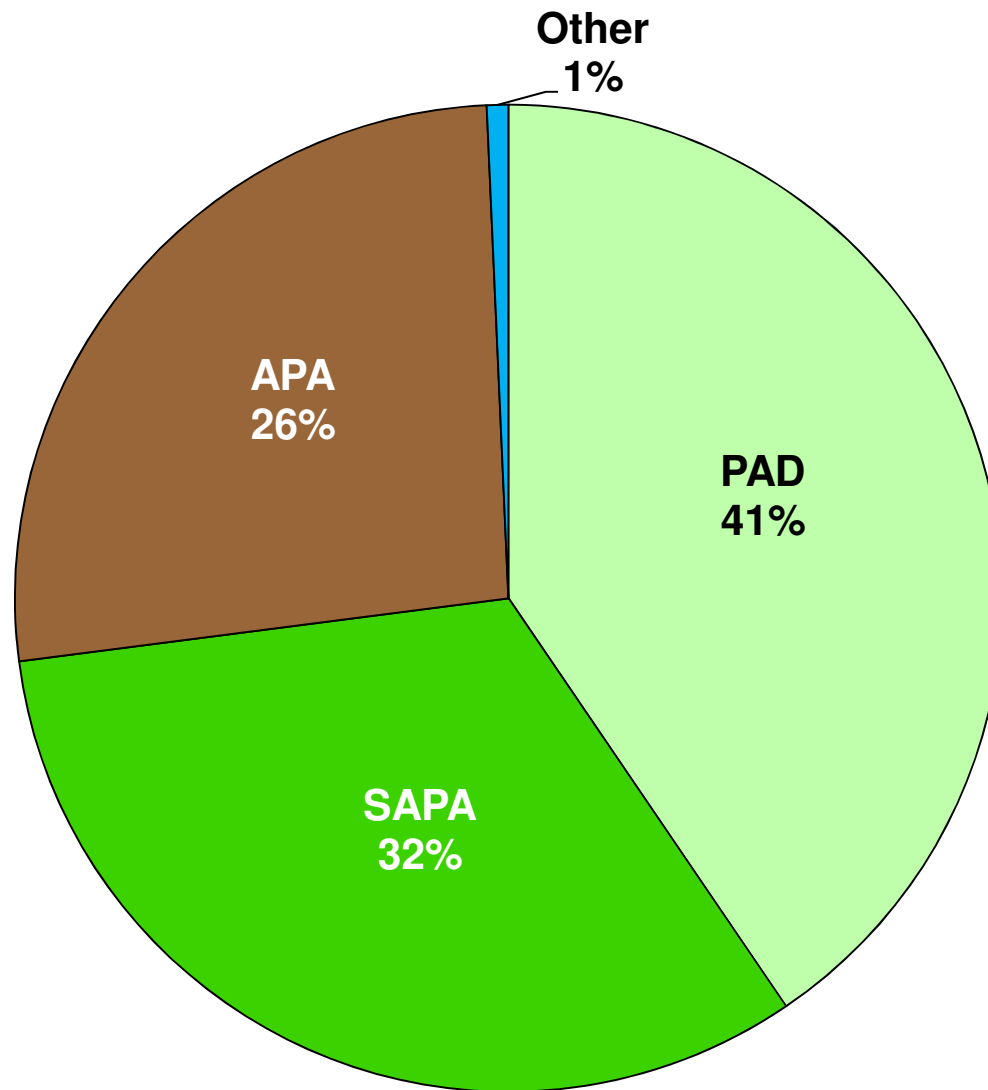
# PDC Program Lands Preserved During FY17

<b>Municipality</b>	<b>Management Area</b>	<b>Acres Preserved</b>	<b>Rights Severed</b>
Pemberton	APA	91	14
Southampton	APA	40	2
Pemberton	APA	11	2
Pemberton	APA	20	4

# PDC Program Lands Preserved Through FY17

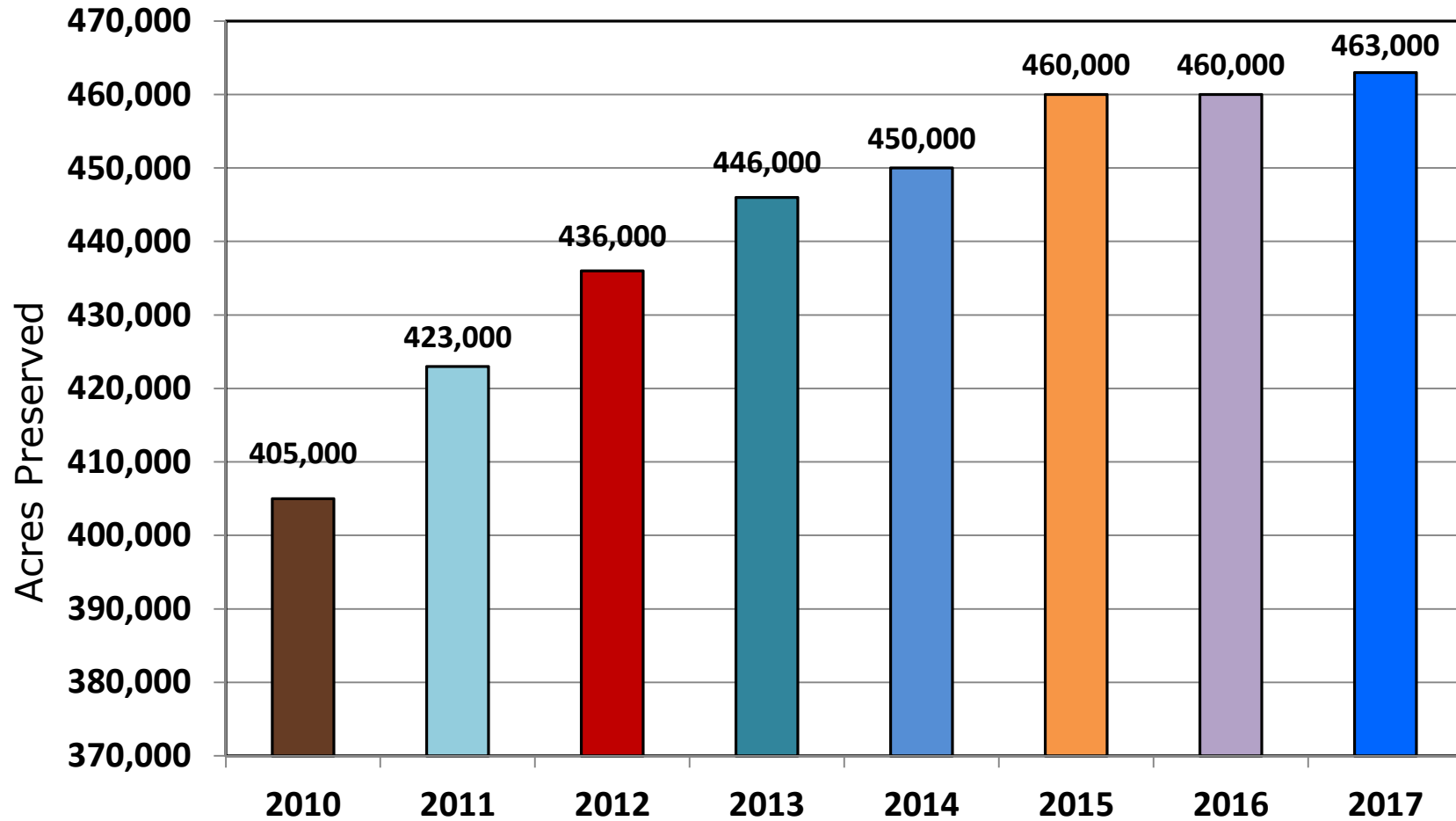
<b>Management Area</b>	<b>Acres Preserved</b>
Preservation Area District	21,255
Agricultural Production Area	13,959
Special Ag Production Area	16,764
Other	368
<b>Total</b>	<b>52,346</b>

**Pinelands Development Credit Program  
Lands Protected by Management Area  
through June 2017**

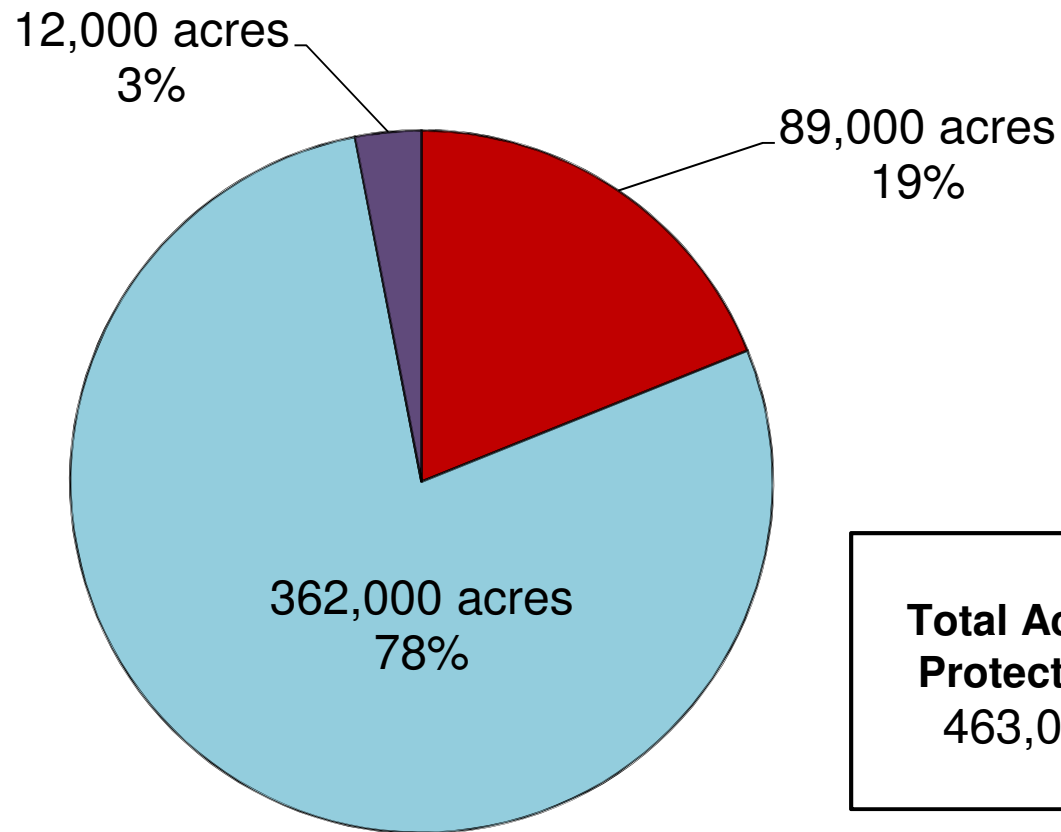


**Total  
Acres:  
52,346**

# Permanent Land Protection in the Pinelands Area through June 2017



# Permanent Land Protection Programs in the Pinelands Area through June 2017



■ Pinelands Programs

■ Other Government Programs

■ NGO Programs

**Total Acres  
Protected:  
463,000**



# Protected Lands by Management Area

## June 2017

Management Area	Total Acres	% Protected
PAD	295,000	81%
SAPA	37,500	59%
FA	257,000	56%
APA	68,500	41%
RDA	109,500	20%
RGA	76,500	8%
Village	26,000	4%
Town	21,500	6%
Military/Federal	47,000	0%
Pinelands Area Total	938,000	49%

# Permanent Land Protection in the Pinelands Area

## June 2017

- 463,000 acres protected
- 49% of the Pinelands Area
- 94% of the protected land is located in the conservation-oriented management areas (PAD, SAPA, FA, APA)



**The 570-acre Amatol property in Mullica was preserved by DEP in FY2017.**

*Photo by NJPC*